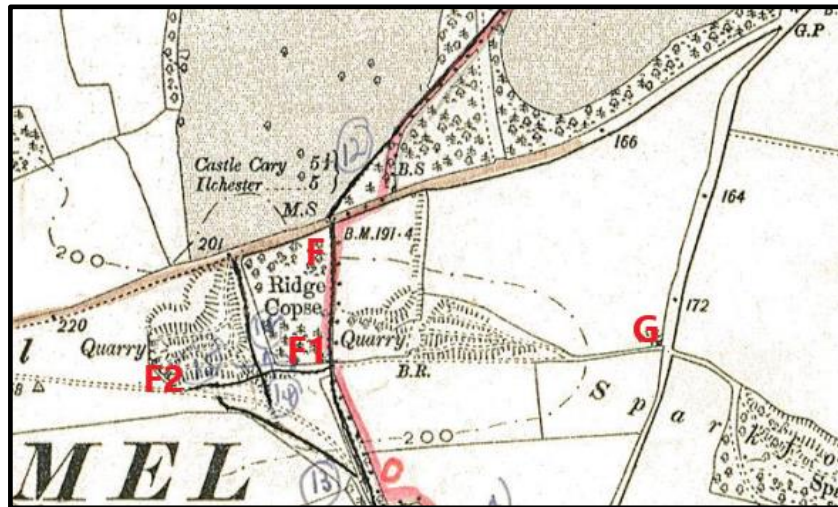


(i) Parish survey maps

Source: SCC



Section of Queen Camel survey map covering the application route. Red letters added for reference.



Section of Sparkford survey map covering section F1 to G. Red letters added for reference.

(ii) Parish survey cards (1950-51)

Source: SCC

SOMERSET COUNTY COUNCIL
BOROUGH/URBAN DISTRICT/PARISH OF: QUEEN CAMEL
(Delete as necessary)

NATIONAL PARKS & ACCESS TO THE COUNTRYSIDE ACT, 1949
SURVEY OF PUBLIC RIGHTS OF WAY.

Parish No. of Path: 11 Path shown on 6" O.S. No.: 74. SE. NE. Kind of Path, i.e. F.P., B.R., C.R.F. or B.R.F.: F.P.

DESCRIPTION:— The path starts at
South end of Gasson Lane and runs parallel and to the east of it. Soon after start (at either end of Council House) are two wooden wicket gates, both of which are wired up. Path then runs along West hedge of field to kissing gate at South end of hapse and through hapse to entrance of "Ridge" and thence into second hapse which meets path no. 15 at Kissing gate at entrance to 3rd hapse and runs through to Jechester Road.
Path in first and second cope much obstructed by overgrowth.

P.T.O.

Queen Camel survey card number 11

SOMERSET COUNTY COUNCIL
BOROUGH/URBAN DISTRICT/PARISH OF: SPARKFORD
(Delete as necessary)

NATIONAL PARKS & ACCESS TO THE COUNTRYSIDE ACT, 1949
SURVEY OF PUBLIC RIGHTS OF WAY.

Parish No. of Path: 4. Path shown on 6" O.S. No.: LXXIV, NE Kind of Path, i.e. F.P., B.R., C.R.F. or B.R.F.: FP

DESCRIPTION:— The path starts at
FROM MAIN ROAD TO CAMEL HILL.
bridge path continues, (→), at Limekiln Bungalow, (fieldgate), to gate now at end of enclosure; up field known as Southfield, or Allistons, along by trees at Old Quarry, to Hunting Gate, (boundary with Queen Camel Parish).

Sparkford survey card number 4

SOMERSET COUNTY COUNCIL
BOROUGH/URBAN DISTRICT/PARISH OF: QUEEN CAMEL
(Delete as necessary)

NATIONAL PARKS & ACCESS TO THE COUNTRYSIDE ACT, 1949
SURVEY OF PUBLIC RIGHTS OF WAY.

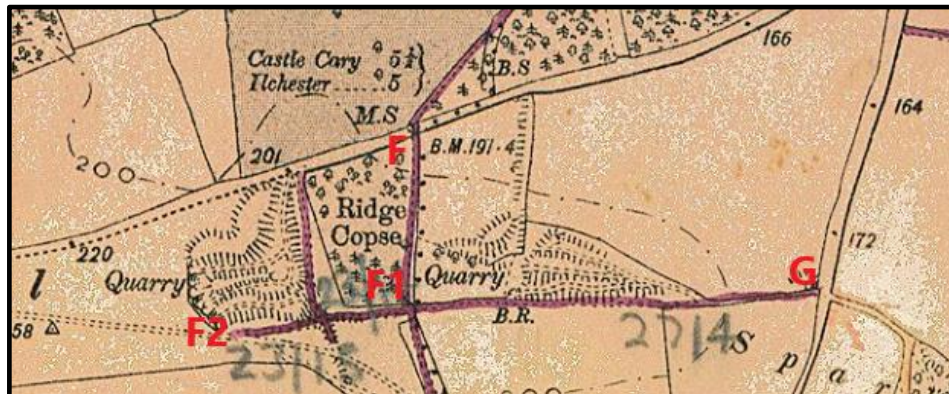
Parish No. of Path: 15 Path shown on 6" O.S. No.: 74. NE. Kind of Path, i.e. F.P., B.R., C.R.F. or B.R.F.: F.P.

DESCRIPTION:— The path starts at
Observation Hut and proceeds East, crosses path no. 14 and then Path no. 11 and here enters parish of Sparkford by Wicket gate (good condition)
Path well defined except last 30 yds which is much obstructed by undergrowth.

Queen Camel survey card number 15

(iii) Draft Map (1956)

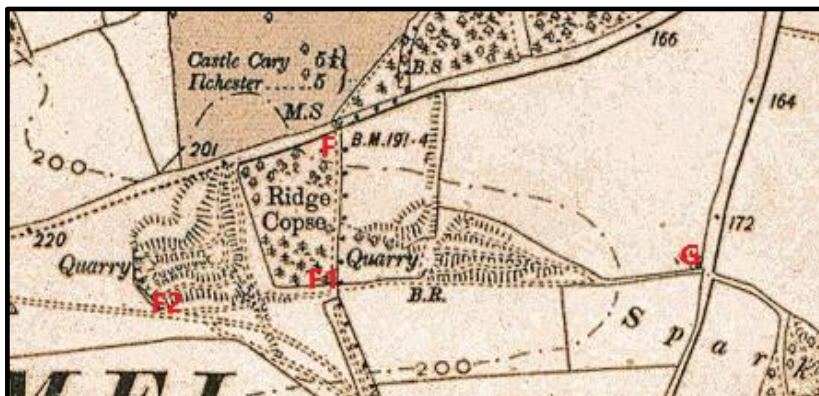
Source: SCC



Section covering the application route. Red letters added for reference.

(iv) Draft Modification Map (1968)

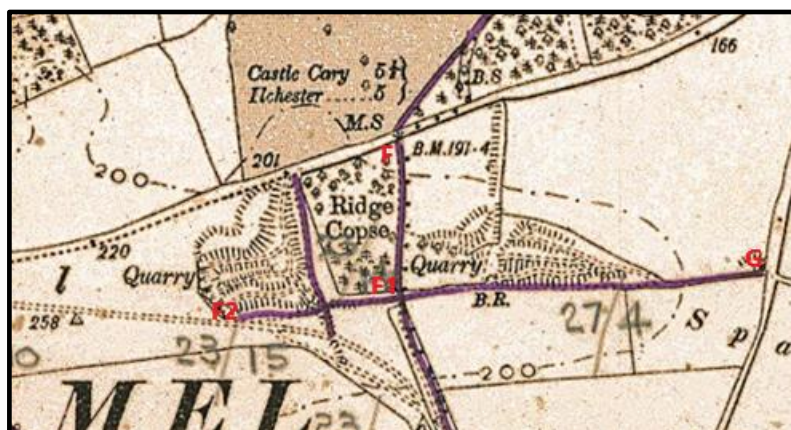
Source: SCC



Section covering the application route. Red letters added for reference.

(v) Provisional map (1970)

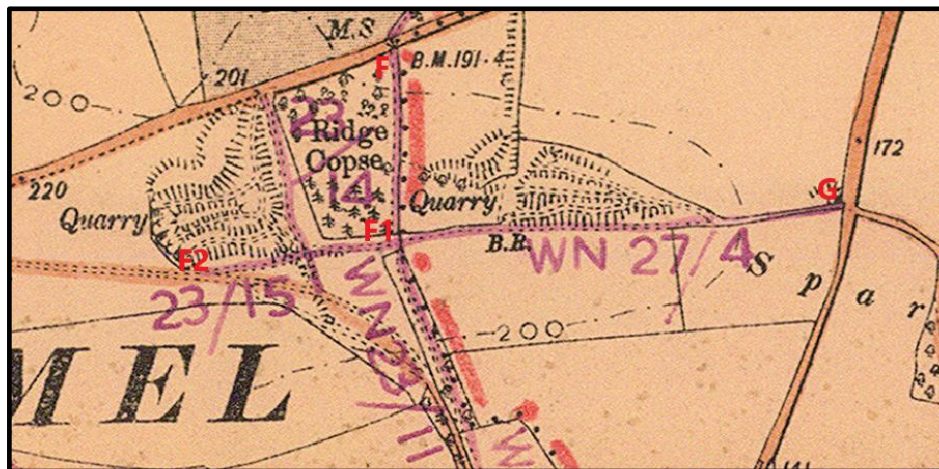
Source: SCC



Section covering the application route. Red letters added for reference.

(vi) Definitive map and Statement (1972)

Source: SCC



Section of the map covering the application route. Red letters added for reference.

(THIS SIDE ONLY TO BE COMPLETED BY PARISH COUNCIL AT TIME OF FIRST SURVEY)		(1) PARISH NO. OF PATH:- 11
<p>(2) CONCISE DESCRIPTION OF PATH (TO INCLUDE WIDTH, NATURE OF SURFACE, MEANS OF ACCESS, OBSTRUCTIONS, ETC.)</p>		
<p>SYMBOLS TO BE USED IN BOX (1) BELOW</p> <p>Footpath F.P.</p> <p>Bridle Road (including rights of way) B.R.</p> <p>Carriage or Cart Road or Green (unimproved) C.R.</p> <p>Highway H.W.</p>	<p>FROM:- South end of Gason Lane</p> <p>TO:- Ilchester Road</p> <p>DESCRIPTION:- THE PATH IS A F.P. IT STARTS AT the south end of Gason Lane and runs parallel and to the east of it, in a northerly direction to the south side of Ridge Copse. It continues through the Copse and alongside the boundary to the Ilchester road at B.M. 191.4.</p>	

Statement for path WN 23/11

(THIS SIDE ONLY TO BE COMPLETED BY PARISH COUNCIL AT TIME OF FIRST SURVEY)		(1) PARISH NO. OF PATH:- 14
<p>(2) CONCISE DESCRIPTION OF PATH (TO INCLUDE WIDTH, NATURE OF SURFACE, MEANS OF ACCESS, OBSTRUCTIONS, ETC.)</p>		
<p>SYMBOLS TO BE USED IN BOX (1) BELOW</p> <p>Footpath F.P.</p> <p>Bridle Road (including rights of way) B.R.</p> <p>Carriage or Cart Road or Green (unimproved) C.R.</p> <p>Highway H.W.</p>	<p>FROM:- A359 Yeovil - Sparkford Road</p> <p>TO:- Camel Hill</p> <p>DESCRIPTION:- THE PATH IS A F.P. IT STARTS AT opposite Sparkford Hill Lane on the west side of the A359 Yeovil - Sparkford road and runs west by old quarry to the parish boundary at Hunting Gate where it continues as 23/45</p>	

Statement for path WN 27/4

Appendix 13 – Definitive Map and Statement

(THIS SIDE ONLY TO BE COMPLETED BY PARISH COUNCIL
AT TIME OF FIRST SURVEY)

(1) PARISH NO. OF PATH:- 15

(2) CONCISE DESCRIPTION OF PATH (TO INCLUDE WIDTH, NATURE OF SURFACE, MEANS OF ACCESS, OBSTRUCTIONS, ETC.)

FROM:- The Observation Hut

TO:- Sparkford Parish Boundary

DESCRIPTION:- THE PATH IS A F.P. IT STARTS AT an observation Hut and proceeds east crossing F.P. 14 and proceeding to F.P.11 at the Sparkford parish boundary where it continues as F.P.27/4.

Statement for path WN 23/15